

MALAYSIA

A Preferred Cruise
Destination



Boustead Cruise Centre
Port Klang, Selangor

Content

- 3 Bintulu Port
Bintulu, Sarawak
- 6 Boustead Cruise Centre
Port Klang, Selangor
- 10 Kota Kinabalu Port
Kota Kinabalu, Sabah
- 13 Kuantan Port
Kuantan, Pahang
- 16 Kuching Port
Kuching, Sarawak
- 19 Langkawi Star Cruise Jetty
Langkawi, Kedah
- 22 Melaka Marina
Melaka City, Melaka
- 25 Redang Port
Pulau Redang, Terengganu
- 28 Swettenham Pier Cruise
Terminal
George Town, Penang
- 31 Tioman Port
Pulau Tioman, Pahang
- 34 Malaysia at a Glance
- 35 Tourism Malaysia Offices



Welcome to MALAYSIA

Situated in the midst of the Asia Pacific region, Malaysia combines the best of Asia and is well-known for its diverse cultural landscape. Whatever your definition of a fulfilling holiday, Malaysia has all the necessary elements to leave you wanting for more – pristine beaches and breathtaking islands, a rich tapestry of cultures and history, well-preserved heritage treasures, world-class modern facilities, a fascinating collection of flora and fauna, lush and well-maintained nature reserves, a delightful array of mouth-watering cuisine and a long list of shopping heavens.

Malaysia is one of the region's most attractive cruise destinations and is on most round-the-world cruise routes. Some of the world's best cruise ships operate in Malaysian waters and offer an excellent combination of recreational facilities, entertainment, gourmet meals and exotic destinations. Malaysian ports are fully-equipped with extensive and state-of-the-art facilities, offering convenient berthing spots for cruise ships from all over the world. So sit back, relax and let one of several cruise line operators take you to various enchanting destinations along the Malaysian coastline.

BINTULU PORT

Bintulu, Sarawak

Bintulu is a gateway for longer cruises. It is situated en route to Mulu (via Miri) where visitors can marvel at some of the world's largest cave complexes and rock formations at its UNESCO World Heritage Site.

Bintulu Port offers a wide variety of port services to its customers and always endeavours to provide the best service all year round, which include pilotage, towage, stevedoring, warehousing, cargo handling, fresh water supply, bunkering and other port-related services.

Port Contact Details

Bintulu Port Holdings Berhad

Lot 15, Block 20, Kemena Land District
12th Mile Tanjung Kidurong Road
P.O. Box 996, 97008 Bintulu
Sarawak, MALAYSIA
Tel: +6086 291 001
Fax: +6086 253 597
E-mail: customerservice@bintuluport.com.my
Website: www.bintuluport.com.my



Description	
Basic Information	
Port Name	Bintulu Port
Port Location	Bintulu, Sarawak, Malaysia
GPS Coordinates	3.26152,113.067763
Technical Information	
No. of Berths	No. of berths depending on type of berth Cruise ships may berth at Container Terminal, General Cargo Wharf or at Multi-Purpose Terminal depending on availability of wharfs and pre-arrangement during pre-operation meeting
Berth Lengths	General Cargo Wharf Length: 514.5 m No of Berth: 3 Depth: 10.5 m Max Vessel Size (DWT): 25,000 Container Terminal Length: 450 m No of Berth: 2 Depth: 14 m Max Vessel Size (DWT): 55,000 Multi-Purpose Terminal Length: 950 m No of Berth: 5 Depth: 14 m Max Vessel Size (DWT): 55,000
Maximum Draft	10.5 m
Tidal Variation	1.6 m
Tugs Available	Yes
Guaranteed Berthing for Cruise Ships	No
Cargo Ships at Dock	Yes, subject to prior arrangement
Terminal Facilities	
Terminal Building	No
Meet & Greet Facilities	No, but special arrangements can be made. Subject to approval
Covered Walkway	No
Wi-Fi	No
Tourist Info. Centre	No
Souvenir Shops	No
Foreign Exchange	No
Transport	
Distance from Pier to nearest Town Centre	10 km
Walking Distance to Town	No
Shuttle Buses required to access town	Yes
Distance from Ship to Bus Pick-Up Point	100 m
Availability of Taxis at pier	No
Name of Nearest Airport	Bintulu Airport
Distance to Airport	28 km
Approximate Travelling Time to airport (without traffic)	30 min

Places of interest near Bintulu Port

Council Negeri Monument -The Birth Place of the Sarawak Legislative Council

The site marked the place where Malaysia's first and oldest state legislative assembly meeting took place on 8th September, 1867. A centenary stone commemorating the centennial of the historical meeting was erected on this site in 1967 and was further improved to include a clock tower and fountain in 1987.



Kuan Yin Tong Temple

Situated at Kilometre 2 of Jalan Sultan Iskandar, the Kuan Yin Tong Temple of Bintulu is another spiritual building which will fascinate you with its skilfully crafted grand design. Amongst the peculiar features of this unique temple are the rock garden courtyard, man-made waterfall and dragon fencing - all of quality craftsmanship.



Pantai Tanjung Batu

This is a place to enjoy the sun, sea and sandy beaches and just to have fun. It is an ideal spot for family and friends to gather and have a picnic or even go camping, swimming and fishing. Take a break from home cooking and have barbecue here, using the barbecue pits provided.



Similajau National Park

This park provides a great getaway with 8,996 hectares of virgin coastal forest and a stretch of beautiful coastline facing the South China Sea from Likau River in the south to Similajau River in the north. The abundance of flora is matched by various species of mammals and about 230 recorded bird species.



Kampung Jepak and Longhouse

The remnants of the old fishing village at Kampung Jepak is situated on the opposite bank of the Kemena River. During the Brooke era, the town was a small administrative centre. The clock tower here commemorates the meeting of five members of the Brooke government and 16 local chieftains, which led to the establishment of the state legislative body.

Trips to the rarely-visited longhouses along Kemena River can be organised from Bintulu. More than 20 Kemena River longhouses can be reached by road or river within 30 minutes of Bintulu. Iban longhouses are the closest; further upriver are the more traditional Kayan and Kenyah longhouses.



BOUSTEAD CRUISE CENTRE

Port Klang, Selangor

Boustead Cruise Centre (BCC) is a dedicated cruise terminal in Port Klang, Malaysia. Operated by Bestari Marine Sdn. Bhd., BCC is effectively the cruise terminal for the country's capital Kuala Lumpur, one of the world's most-visited cities. It is a port of call for many major cruise lines including Aida Cruises, Royal Caribbean Cruise Line, Princess Cruises, Cunard Lines, Costa Cruises and Star Cruises, among others. BCC is often included in World Cruise itineraries, including that of the Crystal Serenity, Voyager of the Seas, Diamond Princess, Queen Mary 2 and the Queen Elizabeth.

Port Contact Details

Boustead Cruise Centre

P.O. Box 278, Pulau Indah

42009 Pelabuhan Klang

Selangor, MALAYSIA

Tel: +603 3161 7199 / 7034

Fax: +603 3101 1271

E-mail: syed@boustead.com.my



Description	
Basic Information	
Port Name	Boustead Cruise Centre
Port Location	Pulau Indah, Port Klang, Malaysia
GPS Coordinates	2.985342,101.336983
Technical Information	
No. of Berths	3
Berth Lengths	Berth 1 - 438 m Berth 2 - 195 m Berth 3 - 210 m
Maximum Draft	14 m
Tidal Variation	5.5 m (spring tides) 2.0 m (neap tides)
Tugs Available	Yes
Guaranteed Berthing for Cruise Ships	Yes. Possibility that vessel may be berthed at Northport or Westport if berth unavailable at BCC
Cargo Ships at Dock	No
Terminal Facilities	
Terminal Building	Yes
Meet & Greet Facilities	<ul style="list-style-type: none"> • Spacious air-conditioned arrival and departure and baggage claim halls • Passenger link bridges and terminal link way • Check-in counters • Parking bays for cars and tour coaches for up to 650 vehicles • Taxi and bus service, with bus bay for buses and coaches. • Immigration and customs offices • ATM Machine, Mah Meri Gallery • Round-the-clock terminal security.
Covered Walkway	Yes
Wi-Fi	Yes
Tourist Info. Centre	Yes
Souvenir Shops	Yes
Foreign Exchange	Yes
Transport	
Distance from Pier to nearest Town Centre	Port Klang - 13 km Klang - 20 km
Walking Distance to Town	No
Shuttle Buses required to access town	Yes, by Tour Operators
Distance from Ship to Bus Pick-Up Point	200 m
Availability of Taxis at pier	Yes at Terminal building
Name of Nearest Airport	Kuala Lumpur International Airport & KLIA2
Distance to Airport	75 km
Approximate Travelling Time to airport (without traffic)	60 min

Places of interest near Boustead Cruise Centre

Kuala Lumpur

Petronas Twin Towers

Designed by renowned architect Cesar Pelli, the iconic 88-storey building stands at a height of 451.9m. Go up to the Skybridge, the world's highest two-storey bridge that connects the towers, before ascending 86 storeys up to the observation deck to take in breathtaking views of the city.



Merdeka Square

This square is significant historically as it was here that the British flag was lowered. The Malayan flag was then raised for the first time at the stroke of midnight on 31 August 1957 as independence was declared. The flagpole which holds the Malaysian flag is also one of the world's highest at 100m.



KL Bird Park

Located within the Perdana Botanical Gardens, the KL Bird Park is home to more than 3,000 birds of 200 Malaysian and foreign species. Sprawled over 20.9 acres of greenery, the park's free-flight concept allows birds to fly and breed naturally. Species here include Mandarin ducks, hawk-eagles, hornbills and flamingos.



National Museum

The National Museum was officiated on Malaysia Day, 31 August 1963, and features traditional Malay architecture. Showcasing a large number of exhibits and artefacts, the museum is a wonderful resource centre that traces the history of Malaysia from prehistoric times to the present.



KL Tower

Located atop Bukit Nanas at 421m above sea level, KL Tower is set amidst the 10.05-hectare Bukit Nanas Forest, the oldest gazetted forest reserve in the country. The observation deck accords panoramic views of the city, and within its grounds are other attractions including an animal zone and an aquarium.



Kuala Lumpur Craft Complex

Styled after a Malay Village, this complex is an artists' colony housing handicraft shops, an art workshop, a craft museum and a food court. Watch the artisans as they skilfully create exquisite items from silver and brass or try your hand at batik-painting. Visitors can also buy export-quality Malaysian handicrafts here.



Royal Selangor Visitor Centre

Royal Selangor is the world's largest pewter-maker. It is also the manufacturer of two other luxury brands; Selberan (fine jewellery) and Comyns (sterling silver). The Royal Selangor Visitor Centre gives an insight into the world of pewter with interactive exhibits and games.



Putrajaya

Known as the 'Intelligent Garden City', Putrajaya is Malaysia's administrative capital. Possessing a refreshingly different urban landscape, the city is a clever combination of nature and state-of-the-art infrastructure. Diving around Putrajaya is a feast for the eyes as it filled with eye-catching architecture and bridges.



Selangor

Batu Caves

One of Malaysia's iconic attractions, Batu Caves comprise massive limestone outcrops which are believed to be around 400 million years old. A 42.7m-high golden statue of the Hindu God, Lord Murugan, guards its entrance, while a steep 272-step climb takes visitors to the cave temples at the top.



Sultan Salahuddin Abdul Aziz Shah Mosque (Blue Mosque)

Sultan Salahuddin Abdul Aziz Shah Mosque is said to be one of the largest in Southeast Asia with a capacity of 24,000 worshippers at a time. It is popularly known as the Blue Mosque for its trademark blue dome and features a combination of traditional Islamic, West Asian, Indian and Malay design elements.



Carey Island

Carey Island is famed for its fresh seafood and the indigenous Mah Meri people who are known to produce some of the world's most evocative wooden masks. Fashioned out of a rare mangrove hardwood called Nyireh Batu, every mask has a story behind it that's related to a Mah Meri ancestral legend.



Little India, Klang

Said to be the biggest Indian enclave in the country, Little India in Klang is a paradise for shoppers who enjoy browsing through Indian-inspired items. The labyrinth of streets along Jalan Tunku Kelana is lined by shops selling everything from traditional Indian outfits, accessories such as bangles, necklace and earrings to garlands made of fresh flowers and home décor items. The town takes a festive atmosphere during Indian festivals when shoppers make a beeline to this town.



KOTA KINABALU PORT

Kota Kinabalu, Sabah



The terminal is strategically located on Borneo's northwest coast along the South China Sea. It is situated in Kota Kinabalu, Sabah's state capital and also the main commercial and industrial centre. The terminal is also located near several renowned national parks and reserves, as well as the beautiful islands of Sapi, Mamutik, Manukan, Sulug and Gaya.

Kota Kinabalu is also the gateway to Kinabalu National Park, home to extraordinary natural scenery and Mount Kinabalu, the highest peak in Southeast Asia.



Description	
Basic Information	
Port Name	Kota Kinabalu Port
Port Location	Kota Kinabalu, Sabah, Malaysia
GPS Coordinates	5.992729, 116.079846
Technical Information	
No. of Berths	7
Berth Lengths	Between 120 m - 350 m
Maximum Draft	9.6 m
Tidal Variation	+/-1.0 m
Tugs Available	Yes (Private Operators)
Guaranteed Berthing for Cruise Ships	Yes - priority berthing will be given to cruise vessels at the outer berth 1, 2 and 3.
Cargo Ships at Dock	Yes - currently a general cargo port but will be converted into a dedicated international cruise terminal upon relocation of the current operation
Terminal Facilities	
Terminal Building	Interim cruise terminal building equipped with CIQS facility
Meet & Greet Facilities	Yes
Covered Walkway	No, however removable canopy or tents will be hired as necessary. Covered walkway will be available.
Wi-Fi	Will be available in the near future
Tourist Info. Centre	No
Souvenir Shops	Yes
Foreign Exchange	No
Transport	
Distance from Pier to nearest Town Centre	1 km
Walking Distance to Town	Yes
Shuttle Buses required to access town	No
Distance from Ship to Bus Pick-Up Point	100 m
Availability of Taxis at pier	Yes, outside of the port
Name of Nearest Airport	Kota Kinabalu International Airport (Terminal 1 & 2)
Distance to Airport	Terminal 1 - 8 km Terminal 2 - 7 km
Approximate Travelling Time to airport (without traffic)	15 min

Port Contact Details

Port Manager's Office

Kota Kinabalu Port
Wisma Pelabuhan 3rd Floor
Jalan Tun Fuad, Tanjung Lipat
Locked Bag 75
88992 Kota Kinabalu
Sabah, MALAYSIA
Tel: +6088 538 606 / 500
Fax: +6088 254 089
E-mail: sabports@spsb.com.my
suhaili.k@spsb.com.my
Website: www.suriagroup.com.my/spsb/ports/kota-kinabalu-port

Other Info

The limits of the Port of Kota Kinabalu shall be Gaya Bay and waters to the southwest bounded by a line joining Tanjung Aru and the northern point of Pulau Gaya thence a line to Gaya Head including rivers entering same for a distance of 600 feet inland from the mouth of the river.

Places of interest near Kota Kinabalu Port

Tunku Abdul Rahman Park, Kota Kinabalu

Named after Malaysia's first Prime Minister, this marine park encompasses the islands of Gaya, Manukan, Mamutik, Sapi and Sulug. A favourite destination of experienced divers and underwater photographers, the park is home to an abundance of aquatic life and colourful corals.



Kinabalu Park, Kundasang

The first State Park in Sabah, Kinabalu Park also holds the distinction of being Malaysia's first UNESCO World Heritage Site due to its outstanding biological attributes. Situated at 1,585m above sea level, the park is the main starting point of the trail leading to the summit of Mount Kinabalu, the highest peak in Borneo.



Gaya Street (Sunday Market)

One of the city's most interesting markets, the Gaya Street Fair takes place every Sunday from 6.30am to 1.00pm. Located in the central business district, this popular Sunday market comprises hundreds of stalls offering a diverse array of goods, from handicrafts and souvenirs to t-shirts and foodstuff.



Poring Hot Springs, Ranau

Located 400m above sea level, Poring Hot Springs provides a unique opportunity to soak away the aches of the day in the spring's hot sulphuric minerals which are believed to have therapeutic properties. Visitors can also enjoy breathtaking treetop views from a 43m-high canopy walkway.



Mari Mari Cultural Village, Inanam

A walk through this vibrant cultural village is a journey through Sabah's diverse cultural heritage. Here, visitors are invited to step into the traditional homes of its ethnic communities (Bajau, Lundayeh, Murut, Rungus and Dusun) and learn more about them and their way of life.





KUANTAN PORT

Kuantan, Pahang

Kuantan Port is a multi purpose deep sea port in Tanjung Gelang, Kuantan, Pahang, privatised to Kuantan Port Consortium Sdn. Bhd. The Port is operational 24 hours per day, 365 days per year. The port is strategically located in the midst of the fastest growing regions of China and Indo-China. It is the major gateway for trade in the East Coast of Peninsular Malaysia.

Kuantan Port has developed into a major international port in tandem with the rapid expansion of the industrial and manufacturing activities in the East Coast Industrial Corridor. Supported by excellent port facilities and

services, a vast market outreach and a strong network of global shipping connections, Kuantan Port is ideal as a petrochemical hub and will be a catalyst for the development of the East Coast Industrial Corridor which is featured as the heartland of the petrochemical industries and a major container terminal for the East Coast Region.

Besides, handling various types of cargo, the port's facilities are also used for the disembarking and embarking of passengers from cruise ships.



Description	
Basic Information	
Port Name	Kuantan Port
Port Location	Kuantan, Pahang, Malaysia
GPS Coordinates	3.973347, 103.414901
Technical Information	
No. of Berths	22 (3 Suitable)
Berth Lengths	4,013 m (600 m available)
Maximum Draft	11.2 m
Tidal Variation	0.5 - 3 m
Tugs Available	Yes
Guaranteed Berthing for Cruise Ships	A berth shall be allocated on arrival provided sufficient notice has been given and the size of the vessel is within the limitation of the port. For adhoc arrivals, berth is subject to availability.
Cargo Ships at Dock	No
Terminal Facilities	
Terminal Building	No
Meet & Greet Facilities	No
Covered Walkway	No
Wi-Fi	Yes
Tourist Info. Centre	No
Souvenir Shops	No, but can be arranged
Foreign Exchange	No
Transport	
Distance from Pier to nearest Town Centre	28 km
Walking Distance to Town	No
Shuttle Buses required to access town	Yes, can be arranged
Distance from Ship to Bus Pick-Up Point	100 m
Availability of Taxis at pier	No, but can be arranged
Name of Nearest Airport	Sultan Ahmad Shah Airport, Kuantan
Distance to Airport	36 km
Approximate Travelling Time to airport (without traffic)	40 min

Port Contact Details

Senior Manager, Traffic

Hj. Alimi Bin Ibrahim

Tel: +609 5863800

E-mail: alimibrahim.kuantanport@ijm.com

Ship berthing arrangements:

Lachumi Krisnan

Traffic Department

Tel: +609 586 3810

E-mail: lachumi.kuantanport@ijm.com

Hamidon Abd. Samad

Traffic Department

Tel: +609 586 3804

E-mail: hamidon.kuantanport@ijm.com

Other Info

Kuantan Port Consortium Sdn. Bhd.

Wisma KPC, KM 25, Tanjung Gelang

P.O. Box 199

25720 Kuantan

Pahang, MALAYSIA

Tel: +609 5863888

Fax: +609 5863777

E-mail: info.kuantanport@ijm.com

Website: www.kuantanport.com.my

Places of interest near Kuantan Port

Sultan Ahmad 1 State Mosque

Sultan Ahmad 1 State Mosque is located at the heart of Kuantan city. Constructed between 1991 and 1993, the mosque's elegant design is inspired by Ottoman architecture. It boasts a grand dome flanked by four smaller domes and four tall minarets. It is the largest mosque in Pahang and can accommodate up to 8,000 worshippers at one time. Non-Muslims who wish to visit will be given robes and headscarves.



Lake Chini

Malaysia's second largest natural lake is filled with a variety of freshwater fish, while the lush surrounding wilderness is a habitat to a diverse collection of flora and fauna. The lake consists of 13 interconnecting water bodies each with its own characteristics. From August to September, a dazzling display of white and pink water lilies can be seen on the lake's surface.



Teluk Chempedak

Located approximately 5km from Kuantan, Pantai Teluk Chempedak is a popular beach retreat with calm waters and beautiful casuarina-lined coastline. A variety of watersports activities can be enjoyed here, such as windsurfing, sailing and jet skiing.



The Great Mines of Sungai Lembing

Explore the world's deepest and longest underground tin mining tunnel. Restored to its original state back when Sungai Lembing was dubbed the 'El-Dorado of the East', the Great Mines of Sungai Lembing take visitors to the glorious tin-mining era of Sungai Lembing. This educative yet adventurous tour takes you through the many processes involved in tin mining with dioramas, paraphernalia and interactive exhibits. Also, learn about the tin mining industry's contribution to the nation's growth and development in the past.





KUCHING PORT

Kuching, Sarawak

Kuching Port Authority is the first organised port in the state of Sarawak and was established in 1961 under the Port Authorities Ordinance, 1961. Kuching Port Authority serves as the state's premier port authority and connects numerous shipping lines to the regional hub ports. All its terminals including Pending Terminal and Senari Terminal are in close proximity to the industrial estates such as Demak Laut Industrial Park and Samajaya Free Trade

Zone, hence facilitating easy cargo movement. Kuching Port Authority has grown to be the main gateway for Sarawak's external trade.

Kuching Port Authority is the first Malaysian port authority to have its container handling management system accorded the MS ISO 9002 certification.



Description	
Basic Information	
Port Name	Kuching Port (Pending Terminal)
Port Location	Kuching, Sarawak, Malaysia
GPS Coordinates	01.5022222, 110.4013889
Technical Information	
No. of Berths	6
Berth Lengths	100 m (for each berth)
Maximum Draft	7.5 m
Tidal Variation	3.9 m
Tugs Available	Yes
Guaranteed Berthing for Cruise Ships	Yes
Cargo Ships at Dock	Yes - currently a general cargo port but will accept cruise ships if bookings are made in advance.
Terminal Facilities	
Terminal Building	No
Meet & Greet Facilities	No, but special arrangements can be made for confirmed calls, subject to approval
Covered Walkway	No
Wi-Fi	No
Tourist Info. Centre	No
Souvenir Shops	No
Foreign Exchange	No
Transport	
Distance from Pier to nearest Town Centre	8 km
Walking Distance to Town	No
Shuttle Buses required to access town	Yes, by Tour Operators
Distance from Ship to Bus Pick-Up Point	500 m
Availability of Taxis at pier	Yes, outside of the port
Name of Nearest Airport	Kuching International Airport
Distance to Airport	12 km
Approximate Travelling Time to airport (without traffic)	15 min

Port Contact Details

Kuching Port Authority

P.O. Box 530, 93710 Kuching
Sarawak, MALAYSIA
Tel: +6082 499 290 / 482 575
Fax: +6082 481 696
E-mail: hq@kupert.com.my
peterpatros@kupert.com.my
Website: www.kpa.gov.my

Other Info

Senari Port is meant for cruise vessels that cannot be accommodated at Pending in view of the LOA having exceeded 175 metres and will have to be berthed at Senari terminal (where Senari can take in Cruise vessels with a maximum LOA of 200 metres / Draft 7.5 metres). Any LOA of more than 200 metres will have to seek the approval of the Director of Sarawak Marine Department first. If approved, the vessel owner will have to indemnify Kuching Port first after JLS approval before port will agree to receive the vessel into port berth. This is to safeguard the port from any untoward incident arising there from allowing it to berth at Kuching Port and port is not to be blamed for the mishap if it does happen.

Places of interest near Kuching Port

Cat Museum

The museum is on top of a hill called Bukit Siol, 60m above sea level, with beautiful views of the city. Dedicated to the animals from which Kuching takes its name, the museum houses more than 2,000 exhibits, artefacts and statues of cats from all over the world.



Kuching Waterfront

Approximately 1km long, this esplanade stretches along the Sarawak River from the main hotel and commercial heartland to downtown Kuching. The landscaped waterfront is dotted with food stalls and restaurants if visitors want to make a stop and take in views of the Astana and Fort Margherita.



Sarawak Cultural Village, Damai

Known as the "Living Museum", the Cultural Village showcases Sarawak's cultural heritage. Sprawled across 17 acres in Pantai Damai, the village features replicas of buildings from every major ethnic group including longhouses of the Iban, Bidayuh and Orang Ulu and a Melanau tall-house.



Annah Rais Longhouse, Padawan

The Annah Rais Longhouse is a Bidayuh settlement at the foothills of the Borneo Highlands. More than five generations old, the longhouse offers a delightful homestay where visitors can experience the Bidayuh lifestyle first-hand. Activities include spear fishing, rafting on the river and even trying to build the raft.



Bako National Park

Sarawak's oldest national park is only a modest 27sq km but is filled with extraordinary flora and fauna. Known for the beauty of its natural surroundings, the wind, sea spray and waves have carved out intriguing sea arches and sea stacks, some rearing above the waves like a mighty serpent's head.



Semenggoh Wildlife Centre, Padawan

Located within the Semenggoh Nature Reserve, the wildlife centre was originally established to rehabilitate injured or orphaned wild animals, conduct research on wildlife and provide conservation education. Today, it is a centre for the study of Orang Utan's biology and behaviour, as well as a safe haven for these primates.



LANGKAWI STAR CRUISE JETTY

Langkawi, Kedah

LANGKAWI STAR CRUISE JETTY



The Star Cruise Jetty at Langkawi Island, a treasure trove for tourists of all generations, is a gateway to northern Malaysia as well as to Southern Thailand and the beautiful Andaman Islands. Riding on these advantages, the Star Cruise Jetty began operations in August 1997.

Langkawi is an archipelago of 99 tropical islands. It has been accorded the UNESCO Global Geopark status for its stunning landscapes. Guests boarding and disembarking from the jetty are minutes away from the resort paradise Awana Porto Malai Langkawi. From the jetty, guests are just a 5-minute taxi ride away from Underwater World

Langkawi, one of the largest marine and fresh water aquaria in Southeast Asia. They can also visit the culturally rich city centre, Kuah town, which takes just 30 minutes to reach by taxi.

The Star Cruise Jetty has been awarded Statements of Compliance under the ISPS Code, which sets out a framework for cooperation between contracting governments, government agencies, local authorities as well as members of the shipping and port communities to detect and assess security threats and to take preventive measures.



Description	
Basic Information	
Port Name	Star Cruise Jetty, Langkawi
Port Location	Langkawi, Kedah, Malaysia
GPS Coordinates	06.2569444, 099.7350001
Technical Information	
No. of Berths	2
Berth Lengths	Berth 1 - 370 m Berth 2 - 145 m
Maximum Draft	Berth 1 - 11 m Berth 2 - 8 m
Tidal Variation	2 - 3 m
Tugs Available	Yes, but require 2 weeks' notice
Guaranteed Berthing for Cruise Ships	Yes, with prior booking
Cargo Ships at Dock	No
Terminal Facilities	
Terminal Building	No, but it is a dedicated passenger jetty
Meet & Greet Facilities	<ul style="list-style-type: none"> • Taxi (all the taxi tariff rates are standard and pay through coupon) • Terminal security for visitors, passengers and crew
Covered Walkway	No
Wi-Fi	No
Tourist Info. Centre	No, but can be arranged
Souvenir Shops	No, but can be arranged
Foreign Exchange	Yes
Transport	
Distance from Pier to nearest Town Centre	22 km to Kuah, 5 km to Cenang
Walking Distance to Town	No
Shuttle Buses required to access town	Yes, by Tour Operators
Distance from Ship to Bus Pick-Up Point	100 m
Availability of Taxis at pier	Yes, outside of the port
Name of Nearest Airport	Langkawi International Airport
Distance to Airport	12 km
Approximate Travelling Time to airport (without traffic)	20 min

Port Contact Details

Langkawi Cruises Centre Sdn. Bhd.

P.O. Box 222, Porto Malai

07000 Langkawi


Kedah, MALAYSIA

Tel: +604 955 7000

Fax: +604 955 7005

E-mail: hamrizal.haris@starcruises.com.my

Website: www.starcruises.com



Places of interest near Langkawi Star Cruise Jetty

Langkawi Cable Car & SkyCab

The Langkawi Cable Car, also known as Langkawi SkyCab, is one of the major attractions in Langkawi Island, Kedah, Malaysia. It provides an aerial link from the Oriental Village at Burau Bay to the peak of Gunung Machinchang, which is also the location of the Langkawi Sky Bridge.



Eagle Square

Dataran Lang, also known as Eagle Square, is a striking 12 metre-tall sculpture of an eagle poised to take flight. It is displayed atop an elevated platform. Set in Kuah, this prominent landmark is just a five-minute walk from Kuah Jetty, Jetty Point Mall, Taman Lagenda Dalam Langkawi, as well as numerous restaurants and duty-free shops.



Underwater World Langkawi

Set along the vibrant Pantai Cenang beach town, Underwater World Langkawi houses more than 500 species of sea creatures including harbour seals, rockhopper penguins, seahorses, as well as flamingos and mandarin ducks. One of the highlights is a 15-metre walkthrough underwater tunnel, where you can enjoy close-up views of sharks, giant stingrays and green turtles.



Langkawi Craft Complex

This complex is a centre that showcases Malaysian arts and handicrafts such as pewter, batik, textiles, beads, basketry, wood products, jewellery and art. Visitors will get a chance to watch the artists at work and purchase the handicrafts. The complex also houses a Cultural Museum and Wedding Museum.

Mangrove Trip by Kayak

You will paddle through the small jungle rivers while watching the flora and fauna in Kilim river, which is part of Geopark Langkawi. You will visit the bat cave (by boat), the eagle area (by kayak), join a fish tour at the fish farm and a lunch at the floating restaurant Hole in the Wall. The total paddling time will be about 2.5 - 3 hours and you might spot some animals like monkeys, bats, eagles or kites, kingfishers, monitor lizards and snakes and if you are really lucky maybe even some dolphins or otters.



Dayang Bunting Marble Geoforest Park

Langkawi's second largest island, Pulau Dayang Bunting, lies just south of the archipelago. It means 'Isle of the Pregnant Maiden', a name derived from a local legend and for its shape which resembles a pregnant lady. The island spans some 44 sq km and is famed for its freshwater lake. The park is also known for some of the finest Permian marble formations in the world.

Kota Mahsuri

Kota Mahsuri was erected in memory of Mahsuri, the legendary 19th century Langkawi princess. According to legend, Mahsuri was sentenced to death for a misconduct that she did not commit and therefore, she laid a curse on the island which lasted for seven generations. Kota Mahsuri is an ideal place to learn more about the legend. Visitors can also browse around the souvenir shops and food stalls here.

Galeria Perdana

This gallery houses the many awards, souvenirs and gifts that were awarded to Tun Dr. Mahathir Mohamad, Malaysia's fourth and longest-serving Prime Minister.



MELAKA MARINA

Melaka City, Melaka



Melaka will enchant visitors with its unique history, fascinating antiques and quaintness found nowhere else. Strategically located along the Straits of Malacca, Melaka was once the epicentre of an important trading empire. It is home of the nation's historical and cultural heritage. It received its UNESCO World Heritage City status in 2008.

At the moment, all cruise vessels arriving in Melaka will be anchored at the Melaka River river mouth. The anchorage position is about 2.5km from the pier inside the Melaka River. All passengers will be ferried by shore tenders or ship's tenders from cruise vessels to Parameswara Jetty located along the Melaka River.

The ongoing Melaka Gateway's maritime zone is developing the Melaka International Cruise Terminal with 900m berthing length to welcome more than 6,000 cruisers from around the world with the capacity to hold three mega carriers at any one time. Furthermore,

convenient bus access, highways and a state-of-the-art monorail will link the terminal with the UNESCO World Heritage City and the rest of Gateway Melaka; allowing massive volumes of passengers to travel to their desired destinations with ease.



Description	
Basic Information	
Port Name	Melaka Marina
Port Location	Melaka River Mouth
GPS Coordinates	02.1866667, 102.2400000
Technical Information	
No. of Berths	40 (Tender Only)
Berth Lengths	12 m: 14 berths 15 m: 19 berths 18 m: 7 berths
Maximum Draft	3.5 m
Tidal Variation	1.2 m
Tugs Available	No
Guaranteed Berthing for Cruise Ships	No
Cargo Ships at Dock	No
Terminal Facilities	
Terminal Building	Yes
Meet & Greet Facilities	Marina office, Lobby, yacht room, discussion room, toilet, Customs office, Immigration office, musolla
Covered Walkway	No
Wi-Fi	No
Tourist Info. Centre	No
Souvenir Shops	No
Foreign Exchange	No
Transport	
Distance from Pier to nearest Town Centre	1 km
Walking Distance to Town	Yes
Shuttle Buses required to access town	No
Distance from Ship to Bus Pick-Up Point	100 m
Availability of Taxis at pier	Yes
Name of Nearest Airport	Melaka International Airport, Batu Berendam, Melaka
Distance to Airport	12 km
Approximate Travelling Time to airport (without traffic)	30 min

Port Contact Details

Melaka Marina Port

Lot 2008 & 2009

Kawasan XL 1

Off Taman Laksamana 3

75000 Melaka, MALAYSIA

Tel: +606 281 3576

Fax: +606 284 4611

E-mail: ppmlk@marine.gov.my

Website: www.marine.gov.my

For Technical Enquiries / Berthing Arrangements:

+606 2813 576

Places of interest near Melaka Marina

A Famosa Fort

A Famosa is a Portuguese fortress located in Melaka, Malaysia. It is among the oldest surviving European architectural remains in Southeast Asia. The Porta de Santiago, a small gate house, is the only part of the fortress which still remains today.



Taming Sari Tower

Menara Taming Sari (Taming Sari Tower) officially opened for business on the 18 April 2008. Menara Taming Sari is the first and only gyro tower in Malaysia so far. Measuring 110 metres in height, its revolving structure offers a 360-degree panoramic view of Melaka city and beyond.



Replica of Melaka Sultanate Palace

The Replica of Melaka Sultanate Palace is a museum located in Melaka City. The building is a modern reconstruction of the palace of the Melaka Sultanate. It showcases the history of the region.



The Stadthuys

The Stadthuys is believed to be the oldest-surviving Dutch building in the East. The massive bright terracotta-red riverfront building was once the official residence of the Dutch governors and officers. It is part of Melaka town square's prominent Dutch colonial heritage.



Villa Sentosa, Kampung Morten

Kampung Morten, with its beautiful traditional Malaccan houses, is a visual feast. The most prominent abode in this village is Villa Sentosa, which was built in the 1920s. The house is a museum of sorts with a varied collection of artefacts including Ming dynasty ceramics and a 100-year-old copy of the Quran. Situated along the Melaka River, Kampung Morten can be reached via a bridge just opposite the Majestic Hotel.



Jonker Street

Jonker Street is the vibrant heart of Melaka City, where old town houses and shophouses are transformed into cafes, pubs and boutiques. There are also antique shops offering collectibles dating back hundreds of years as well as souvenir shops and hawker food stalls. Jonker Street is liveliest at night, especially during festive seasons.



Baba & Nyonya Heritage Museum

Once the ancestral home of three generations of a Baba Nyonya family, the Baba and Nyonya Heritage Museum offers a glimpse into the life of a wealthy Straits Chinese family, otherwise known as the Peranakan people, descendants of the earliest Chinese migrants to Melaka.



REDANG PORT

Pulau Redang, Terengganu

Redang Port is located in Kuala Terengganu, Terengganu, Malaysia. It is a resort island that has been gazetted as a marine park where activities are subject to the provisions of the law under the Department of Marine Parks Malaysia.

Pulau Redang's (Redang Island) main pier is known as Pier Village. It is the driving force for Redang and has various facilities such as airports, health clinic, educational complex, shops and convenience stores. Apart from the Pier Village, there are also jetties built by the Department such as the Gulf Pier Jetty Dive Centre.

Pulau Redang is also one of the stopover destinations for Star Cruise vessels.



Description	
Basic Information	
Port Name	Redang Port
Port Location	Kuala Terengganu, Terengganu, Malaysia
GPS Coordinates	05°46'30"N 103°0.54"E
Technical Information	
No. of Berths	N/A
Berth Lengths	N/A
Maximum Draft	N/A
Tidal Variation	N/A
Tugs Available	N/A
Guaranteed Berthing for Cruise Ships	N/A (Only in anchorage area)
Cargo Ships at Dock	N/A (small cargo jetty available – maximum 5 m draft)
Terminal Facilities	
Terminal Building	Yes
Meet & Greet Facilities	Passenger link bridges Check-in / out counter
Covered Walkway	Yes
Wi-Fi	Yes
Tourist Info. Centre	Yes
Souvenir Shops	Yes
Foreign Exchange	No
Transport	
Distance from Pier to nearest Town Centre	150 m
Walking Distance to Town	150 m
Shuttle Buses required to access town	No
Distance from Ship to Bus Pick-Up Point	50 m
Availability of Taxis at pier	No
Name of Nearest Airport	Redang Airport
Distance to Airport	1000 m
Approximate Travelling Time to airport (without traffic)	30 min

Port Contact Details

Jabatan Laut Wilayah Timur

Jalan Hiliran

20300 Kuala Terengganu

Tel: 09-6221471 / 09-6229473

09-6229478 / 09-6225902

Fax: 09-6233676

E-mail: pjlwtm@marine.gov.my

Website: www.marine.gov.my



Places of interest near Redang Port

Pulau Redang is the largest of nine protected islands that make up the Pulau Redang Marine Park, located 45km off the coast of Kuala Terengganu. This popular island is famous for its numerous dive sites, clear waters and coral reefs that are rich in marine life. The waters around here also hold two historic WWII shipwrecks, namely the HMS Prince of Wales and HMS Repulse. Not surprisingly, snorkelling and scuba diving top the activity list here, followed closely by swimming, jungle-trekking, visits to a turtle sanctuary, boating and canoeing.





SWETTENHAM PIER CRUISE TERMINAL

George Town, Penang

As a major point of entry for tourists by sea to Penang Island, Penang Port is now able to receive some of the largest cruise vessels in the world with the completion of the new Swettenham Pier Cruise Terminal in November 2009. The new cruise terminal is designed with a T-shaped berth spanning 400 metres long with a depth of 12 metres.

The three-storey high building, which occupies a total area of 15,005 sq. metres, is equipped with the ideal facilities for cruise passengers' arrivals and departures. The terminal is able to cater for larger cruise vessels carrying more than 2,000 passengers and also provide facilities such as shopping lots and several modes of transportation within Penang Island.

With the new Swettenham Pier Cruise Terminal in operation and located within the UNESCO Heritage Site, Penang will not only be a destination for international cruises vessels but also act as a catalyst in the development of the local and international tourism industry.



Description	
Basic Information	
Port Name	Swettenham Pier Cruise Terminal (SPCT)
Port Location	George Town, Penang, Malaysia
GPS Coordinates	5.418689,100.345665
Technical Information	
No. of Berths	4 / Displacement is 100,000 tonnes
Berth Lengths	North Outer - 220 m South Outer - 190 m North Inner - 180 m South Inner - 140 m (Solid deck)
Maximum Draft	10.5 m
Tidal Variation	2.9 m
Tugs Available	Yes
Guaranteed Berthing for Cruise Ships	Yes, subject to prior booking
Cargo Ships at Dock	No
Terminal Facilities	
Terminal Building	Yes
Meet & Greet Facilities	Purpose-built arrival / departure halls Passenger link bridges Check-in counters Immigration and customs offices Round-the-clock terminal security
Covered Walkway	Yes
Wi-Fi	No
Tourist Info. Centre	Yes
Souvenir Shops	Yes
Foreign Exchange	Yes
Transport	
Distance from Pier to nearest Town Centre	1 km, located in George Town itself
Walking Distance to Town	Yes
Shuttle Buses required to access town	No
Distance from Ship to Bus Pick-Up Point	200 m
Availability of Taxis at Pier	Yes
Name of Nearest Airport	Penang International Airport
Distance to Airport	20 km
Approximate Travelling Time to airport (without traffic)	40 min

Port Contact Details

Swettenham Pier Cruise Terminal

No. 1A, Level 2

King Edward Place

10300 George Town

Penang, MALAYSIA

Tel: +604 263 3211

Fax: +604 262 6211

E-mail: sppp@penangport.gov.my/

effendi@penangport.gov.my

Website: www.penangport.gov.my

Places of interest near Swettenham Pier Cruise Terminal

Penang Hill

At 830m above sea level, the hill, also known as Bukit Bendera or Flagstaff Hill, is popular for its cool, fresh climate as well as panoramic views of George Town, the Straits of Malacca and even the mainland. Access to the hill is provided by the Penang Hill Railway, a funicular railway which climbs to the top from Air Itam.



Fort Cornwallis

The history of Fort Cornwallis goes back two centuries to when Captain Sir Francis Light of the British East India Company first landed on the island in 1786. In spite of it being built to ward off invaders, apparently no battles ever occurred and the fort was used more as an administrative and storage base.



Penang National Park

Penang National Park comprises 1,226 hectares of dipterocarp, highlands, mangroves, beaches and rocky coastline. The habitat also includes a rare meromictic lake where fresh and sea water actually meet but interestingly do not mix. The Penang Turtle Sanctuary is also located here.



Cheong Fatt Tze Mansion

Built in the 1880s by the wealthy Cheong Fatt Tze, the award-winning mansion is a combination of Su Chow Dynasty period architecture, English fittings and Art Nouveau stained glass windows, with careful attention to *feng shui*, the Chinese art of geomancy.



Pinang Peranakan Mansion

Originally belonging to Kapitan Chung Keng Quee, the mansion today has been restored and refurbished to its former glory to offer a glimpse of the opulent lifestyle of a rich Peranakan or Straits-born Chinese family as well as their many customs and traditions. With more than 1,000 pieces of artefacts, antiques and collectibles on display, the mansion itself is of eclectic design and architecture.



TIOMAN PORT

Pulau Tioman, Pahang



Pulau Tioman (Tioman Island) is located in the port area of Kuala Rompin, Pahang, Malaysia. It is a resort island that has been gazetted as a marine park where marine activities are subject to the provisions of the law by the Department of Marine Parks.

The main jetty on Pulau Tioman Pier Passenger Terminal is Kampung Tekek where it is the driving force of Tioman with various facilities such as airports, banks, government offices, health clinics, education complex and shops. Apart from Kampung Tekek, there are also other jetties that have been built by the government in Kampung Mukut, Kampung Juara, Kampung Genting, Kampung Paya, Kampung Salang and Kampung Air Batang.

Pulau Tioman also provides marina facilities where yachts and private boats can dock with minimum charges for facilities used. In addition, Star Cruises vessels also make Tioman as a stopover destination.



Description	
Basic Information	
Port Name	Tioman Port
Port Location	Rompin, Pahang, Malaysia
GPS Coordinates	Lat: 2°48.087N, Long:104°09.380E
Technical Information	
No. of Berths	N/A
Berth Lengths	N/A
Maximum Draft	N/A
Tidal Variation	N/A
Tugs Available	N/A
Guaranteed Berthing for Cruise Ships	N/A (only in Anchorage Area)
Cargo Ships at Dock	N/A (small cargo jetty available) (maximum: 5 - 7 m draft)
Marina	100 berthing (depends on availability) (maximum: 5 m draft)
Terminal Facilities	
Terminal Building	Yes
Meet & Greet Facilities	Purpose-built arrival / departure halls Passenger link bridges Check-in counters Immigration and customs offices Round-the-clock terminal security
Covered Walkway	Yes
Wi-Fi	Yes
Tourist Info. Centre	Yes
Souvenir Shops	Yes
Foreign Exchange	Yes (Bank Simpanan Nasional - BSN)
Transport	
Distance from Pier to nearest Town Centre	50 m walking distance
Walking Distance to Town	50 m walking distance
Shuttle Buses required to access town	Yes
Distance from Ship to Bus Pick-Up Point	50 m
Availability of Taxis at Pier	Yes
Name of Nearest Airport	Kg. Tekek, Pulau Tioman, Airport
Distance to Airport	50 m walking distance
Approximate Travelling Time to airport (without traffic)	10 min

Port Contact Details

Pejabat Laut Pulau Tioman

Jeti Terminal Penumpang Kampung Tekek

Pulau Tioman

26800 Rompin

Pahang, MALAYSIA

Tel: +609 4191 581

+609 4191 289

+609 4191 285

Fax: +609 4191 582

E-mail: pptioman@marine.gov.my

Website: www.marine.gov.my

Places of interest near Tioman Port

Often hailed as one of the world's finest beach getaways, Pulau Tioman never fails to impress with its sandy beaches, clear waters and thriving coral reef system. Legend has it that a mythical dragon princess chanced upon Tioman's enchanting waters while flying from China to Singapore and decided never to leave by transforming herself into the island, hence its distinctive dragon-like shape. Warm waters and good visibility make Tioman a great dive destination. Whether it's swimming alongside shoals of exotic fish or just taking in the beauty of the corals, this tropical paradise will captivate divers of all levels. Other popular activities here include island-hopping, trekking, biking and rock climbing. There are also visits to a turtle sanctuary situated at Kampung Juara.



MALAYSIA AT A GLANCE

COUNTRY

The federation of Malaysia comprises Peninsular Malaysia, which is made up of 11 states, three Federal Territories as well as the states of Sabah and Sarawak situated in Borneo.

CAPITAL CITY

Kuala Lumpur

GEOGRAPHICAL LOCATION

Lying 2° to 7° north of the Equator, Peninsular Malaysia is separated from Sabah and Sarawak by the South China Sea. The Peninsular shares a common border with Thailand in the north, while its southern neighbour is Singapore. Sabah and Sarawak share a common border with Indonesia while Sarawak also shares a border with Brunei Darussalam.

AREA

329,758 sq km

POPULATION

28 million

PEOPLE

Malays make up about 57% of the population, with Chinese, Indians and other ethnic groups making up the rest.

LANGUAGE

Bahasa Malaysia (Malay) is the national language but English is widely spoken. Malaysians also speak various languages and dialects.

RELIGION

Islam is the official religion but all other religions are practised freely.

GOVERNMENT

Malaysia practices parliamentary democracy and constitutional monarchy. The Head of State is the Yang di-Pertuan Agong and the Head of Government is the Prime Minister. The country has a bicameral legislative system.

CLIMATE

Malaysia has a tropical climate and the weather is warm all year round. Temperatures range from 21°C to 32°C and the annual rainfall varies from 2,000 mm to 2,500 mm.

ECONOMIC PROFILE

Manufacturing constitutes the largest component of Malaysia's economy while tourism and primary commodities such as petroleum, palm oil, natural rubber and timber are major contributors to its economy.

ENTRY REQUIREMENTS

Visitors must be in possession of a valid passport or travel document with a minimum validity of six months beyond the intended visiting period. Citizens of most countries do not require visas for social or business visits. For further information, please visit or call the nearest Malaysian diplomatic mission or Tourism Malaysia office.

CURRENCY

The unit of currency is the Malaysian Ringgit, which is denoted as RM. Foreign currencies can be converted at banks and money changers.

WORKING DAYS

Most states observe Monday to Friday as working days while Saturday and Sunday are rest days. In the states of Johor, Kedah, Kelantan and Terengganu, working days are from Sunday to Thursday. Friday and Saturday are observed as rest days. This applies to government offices and many private establishments.

BANKING HOURS

In most states, banks are open from Monday to Friday from 9.15 am to 4.30 pm. In Kelantan and Terengganu, banks are closed on Friday and Saturday. Check the websites of the relevant banks for details on operating hours and rest days. Online banking services are available.

POST OFFICES

Post offices are open from 8.30 am to 5.00 pm daily except on Sunday and public holidays. They are open for half-a-day on Saturday (until 1.00 pm). Post offices that are located in shopping malls have extended operating hours. In the states of Johor, Kedah, Kelantan and Terengganu, post offices are closed on Friday and Saturday.

TIME

The standard Malaysian time is eight hours ahead of GMT and 16 hours ahead of the U.S. Pacific Standard Time.

ELECTRICITY

The voltage used throughout Malaysia is 220 - 240 volts AC, at 50 cycles per second. Standard 3-pin square plugs and sockets are used.

MEASUREMENT SYSTEM

Malaysia uses the metric system.

TELECOMMUNICATIONS

Malaysia is linked nationally and internationally by telephone, facsimile and via the Internet. Most hotels provide International Direct Dial (IDD) telephone services and Wi-fi Internet connection.

GETTING TO MALAYSIA

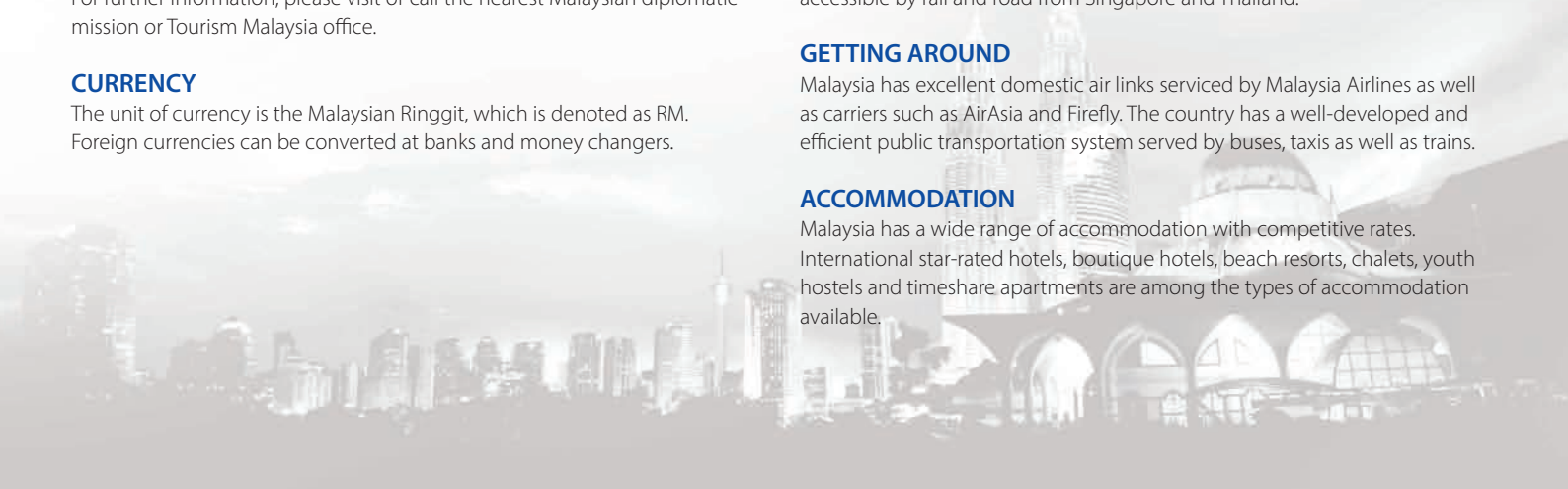
The main gateway to Malaysia is through the Kuala Lumpur International Airport (KLIA) in Sepang. It is located about 50 km south of Kuala Lumpur. Over 40 international airlines fly into the country while the national carrier, Malaysia Airlines, has a global network that spans six continents. The airline is a full-fledged member of oneworld, one of the world's top three airline alliances. The national carrier is complemented by its subsidiary, Firefly and the budget airline, AirAsia. Rayani Air is Malaysia's first Syariah-compliant airline. It is based in Langkawi and serves five destinations; KLIA2, Langkawi, Kota Bharu, Kota Kinabalu and Kuching. The new KLIA 2, situated about 1.5 km away from the main terminal of KLIA, is the world's largest purpose-built terminal dedicated to low-cost carriers. Airlines that operate from KLIA2 include AirAsia, AirAsia X and Malindo Air. Other major international airports that serve as entry points are situated in Penang, Johor Bahru, Kuching, Kota Kinabalu and the island of Langkawi. The main entry point to Malaysia by sea is Port Klang, about 50 km away from Kuala Lumpur. Malaysia is also accessible by rail and road from Singapore and Thailand.

GETTING AROUND

Malaysia has excellent domestic air links serviced by Malaysia Airlines as well as carriers such as AirAsia and Firefly. The country has a well-developed and efficient public transportation system served by buses, taxis as well as trains.

ACCOMMODATION

Malaysia has a wide range of accommodation with competitive rates. International star-rated hotels, boutique hotels, beach resorts, chalets, youth hostels and timeshare apartments are among the types of accommodation available.



TOURISM MALAYSIA OFFICES

HEAD OFFICE

Malaysia Tourism Promotion Board (Ministry of Tourism and Culture, Malaysia)

9th Floor, No. 2, Tower 1, Jalan P5/6, Precinct 5, 62200 Putrajaya, Malaysia • Tel: 603 8891 8000 • Tourism Infoline: 1 300 88 5050 (within Malaysia only) • Fax: 603 8891 8999

E-mail: enquiries@tourism.gov.my • Website: www.malaysia.travel

STATE OFFICES

JOHOR

No 50C, 1st & 2nd Floor, Bangunan KPMNJ
Jalan Segget, 80000 Johor Bahru, Johor
Tel: 607 222 3590 / 3591 • Fax: 607 223 5502
E-mail: mtplibjb@tourism.gov.my

KEDAH

Kompleks Pelancongan Negeri Kedah
Seksyen 20, Jalan Raja, 05000 Alor Setar, Kedah
Tel: 604 731 2322 / 730 1322 • Fax: 604 734 0322
E-mail: mtplibkd@tourism.gov.my

KELANTAN

Ground Floor, Kampung Kraftangan, Jalan Hilir Balai
15300 Kota Bharu, Kelantan
Tel: 609 747 7554 • Fax: 609 747 8010
E-mail: mtplibkl@tourism.gov.my

KUALA LUMPUR

Level 2, MATIC New Building
109, Jalan Ampang
50450 Kuala Lumpur
Tel: 603 2161 0166 / 0312 / 0328 / 0348
Fax: 603 2161 0049
E-mail: mtplibkl@tourism.gov.my

MELAKA

No. 6, Jalan Plaza Merdeka
Jalan Merdeka, 75000 Melaka
Tel: 06-288 3304 / 06-288 3785 / 06-288 1549
Fax: 06-286 9804
E-mail: mtplibmelaka@tourism.gov.my

NEGERI SEMBILAN

1st Floor, Seremban Plaza, Jalan Dato' Muda Linggi
70100 Seremban, Negeri Sembilan
Tel: 606-762 4488/763 5388 • Fax: 606 763 8428
E-mail: mtplibnegerisembilan@tourism.gov.my

PAHANG

Lot G.01, Mahkota Square
Jalan Mahkota, 25000 Kuantan, Pahang
Tel: 609 517 7111 / 7112 / 7115 • Fax: 609 517 7114
E-mail: mtplibpahang@tourism.gov.my

PENANG

No. 11, Lebuh Pantai, 10300 George Town, Penang
Tel: 604 261 0058 / 263 4941 • Fax: 604 262 3688
E-mail: mtplibpen@tourism.gov.my

PERAK

No. 12, Medan Istana 2
Bandar Ipoh Raya, 30000 Ipoh, Perak
Tel: 605-255 9962/ 2772 • Fax: 605 253 2194
E-mail: mtplibperak@tourism.gov.my

PERLIS

No. 21, Jalan Satu, Taman Pertiwi Indah
Jalan Kangar-Alor Setar, 01000 Kangar, Perlis
Tel: 604 978 1213 / 1235 • Fax: 604 978 1143
E-mail: mtplibperlis@tourism.gov.my

SABAH

Lot 1-0-7, Ground Floor, Block 1
Lorong Api-Api 1, Api-Api Center
88000 Kota Kinabalu, Sabah
Tel: 6088 211 732 / 248 698 • Fax: 6088 241 764
E-mail: mtplibbki@tourism.gov.my

SARAWAK

Parcel 297-2-1, Level 2, Riverbank Suites
Jalan Tunku Abdul Rahman, 93100 Kuching, Sarawak
Tel: 6082 246 575 / 775 • Fax: 6082 246 442
E-mail: mtplibkch@tourism.gov.my

SELANGOR

6th Floor, Wisma PKPS,
Persiaran Perbandaran Seksyen 14,
40675 Shah Alam, Selangor
Tel: 603 5510 9100 • Fax: 603 5510 9101
E-mail: mtplibselangor@tourism.gov.my

TERENGGANU

No. 11, Ground Floor, 1st Floor & 2nd Floor
Pusat Niaga Paya Keladi, Jalan Kampung Daik
20000 Kuala Terengganu, Terengganu
Tel: 609 630 9433 / 9093 • Fax: 609 630 9091
E-mail: mtplibkt@tourism.gov.my

OVERSEAS OFFICES

AUSTRALIA

Perth

Level 5, 150 St Georges Terrace
Perth WA 6000, Australia
Tel: 00 61 8 9481 0400 • Fax: 00 61 8 9321 1421
E-mail: mtplib.perth@tourism.gov.my /
tourmal@inet.net.au
Website: www.tourismmalaysia.com.au

Sydney

Suite 6.01, Level 6, 151 Castlereagh Street
Sydney, NSW 2000, Australia
Tel: 00 61 2 9286 3055 • Fax: 00 61 2 9283 8311
E-mail: malaysia@malaysiatourism.com.au
Website: www.tourismmalaysia.com.au

BRUNEI

Unit No 1.14 - 1.15, First Floor
The Rizqun International Hotel, Gadong BE3519
Negara Brunei Darussalam
Tel: 00 673 238 1575 / 1576 • Fax: 00 673 238 1584
E-mail: mtplib.brunei@tourism.gov.my

CHINA

Beijing

Tourism Section, Embassy of Malaysia
Room 506 - 507, Air China Plaza
No. 36, Xiaoyun Road, Chaoyang District
Beijing 100027, People's Republic of China
Tel: 00 86 10 8447 5056 • Fax: 00 86 10 8447 5798
E-mail: mtplib.beijing@tourism.gov.my
Website: www.tourismmalaysia.cn

Guangzhou

Consulate General of Malaysia (Tourism Section)
Unit 3216, 32nd Floor, CITIC Plaza Office Tower
No. 233, Tianhe Bei Road, Guangzhou 510610
People's Republic of China
Tel: 00 86 20 3877 3691 • Fax: 00 86 20 3877 3692
E-mail: mtplib.guangzhou@tourism.gov.my
Website: www.tourismmalaysia.cn

Shanghai

Consulate General of Malaysia (Tourism Section)
Unit 1109, Level 11, CITIC Square
1168 Nanjing Road West, Jing An District
Shanghai 200041, People's Republic of China
Tel: 00 86 21 5292 5252 • Fax: 00 86 21 5292 5948
E-mail: mtplib.shanghai@tourism.gov.my
Website: www.tourismmalaysia.cn

FRANCE

Paris

29 rue des Pyramides, 75001 Paris, France
Tel: 00 33 1 429 741 71 • Fax: 00 33 1 429 741 69
E-mail: mtplib.paris@tourism.gov.my

GERMANY

Frankfurt

Weissfrauenstrasse 12 - 16
D-60311, Frankfurt am Main, Germany
Tel: 00 49 69 460 923 420 • Fax: 00 49 69 460 923 499
E-mail: mtplibfrankfurt@tourism.gov.my
Website: www.tourismmalaysia.de

HONG KONG

Ground Floor, Malaysia Building
47-50 Gloucester Road, Hong Kong
Tel: 00 85 2 2528 5810 / 5811
Fax: 00 85 2 2865 4610
E-mail: mtplib.hongkong@tourism.gov.my
Website: www.tourismmalaysia.com.hk

INDIA

Chennai

4th Floor, Vijaya Towers
No. 4, Kodambakkam High Road
Chennai 600034, Republic of India
Tel: 00 91 44 4506 8080 / 8181 / 8282
Fax: 00 91 44 4506 8383
E-mail: mtplib.chennai@tourism.gov.my
Website: www.malaysiajao.com

Mumbai

12th, Jolly Maker Chamber II
12th Floor, Nariman Point
Mumbai 400021, Republic of India
Tel: 00 91 22 6635 2085 • Fax: 00 91 22 6639 0702
E-mail: mtplib.mumbai@tourism.gov.my
Website: www.malaysiajao.com

New Delhi

C 3/13, Vasant Vihar
New Delhi 110057, Republic of India
Tel: 00 91 11 4601 1677 (DL) / 1674 (GL)
Fax: 00 91 11 4601 1676
E-mail: mtplib.newdelhi@tourism.gov.my
Website: www.malaysiajao.com

INDONESIA

Jakarta

c/o Consulate General of Malaysia
Jalan H.R Rasuna Said, Kav.x/6
No. 1-3, Kuningan, Jakarta Selatan 12950
Republic of Indonesia
Tel: 00 62 21 522 0765 / 4947
Fax: 00 62 21 522 0766
E-mail: mtplibjakarta@tourism.gov.my

Medan

c/o Consulate General of Malaysia
43, Jalan Diponegoro, 20152 Medan
Sumatera Utara, Republic of Indonesia
Tel: 00 62 61 452 3192
Fax: 00 62 61 452 3179
E-mail: mtplib.medan@tourism.gov.my

ITALY

Milan

Via Privata della Passarella 4, 20122 Milan, Italy
Tel: 00 39 02 796 702 • Fax: 00 39 02 796 806
E-mail: info@turismomalesia.it
Website: www.tourism.gov.my/it
Fb: www.facebook.com/turismomalesia

JAPAN

Osaka

10th Floor, Cotton Nissay Building
1-8-2 Otsubo-Honmachi, Nishi-ku
Osaka 550-0004, Japan
Tel: 00 81 66 444 1220 • Fax: 00 81 66 444 1380
E-mail: mtplib.osaka@tourism.gov.my
Website: www.tourismmalaysia.or.jp

Tokyo

5F Chiyoda Building, 1-6-4 Yurakucho
Chiyoda-ku, Tokyo 100-0006, Japan
Tel: 00 81 33 501 8691 / 8694 • Fax: 00 81 33 501 8692
E-mail: mtplibtokyo@tourism.gov.my
Website: www.tourismmalaysia.or.jp

KAZAKHSTAN

Almaty

Embassy of Malaysia, Tourism Section
1st Floor, Prime Business Park
100/2 Furmanov Street, Medeuskiy District
050000 Almaty, Kazakhstan
Tel: 00 7 727 2321 430 / 431 / 439

KOREA

Seoul

(2nd Hansan Bldg., Seosomun-dong)
115, Seosomun-Ro, Chung-Gu
Seoul 100-813, Republic of Korea
Tel: 00 82 2779 4422 / 4251 • Fax: 00 82 2779 4254
E-mail: mtplib.seoul@tourism.gov.my
Website: www.mtlib.co.kr

NETHERLANDS

The Hague

c/o Embassy of Malaysia
Rustenburgweg 2, 2517 KE The Hague, Netherlands
Tel: 00 31 70 350 6506 • Fax: 00 31 70 350 6536

Visiting Office:

Zeestraat 52, 2518 AB The Hague, Netherlands
Tel: 00 31 70 762 2200
E-mail: mail@tourism-malaysia.nl

NEW ZEALAND

Auckland

Level 10, DLA Piper Tower
205-209, Queen Street
Auckland 1010, New Zealand
Tel: 00 64 9 309 6290 • Fax: 00 64 9 309 6292

PHILIPPINES

Manila

Embassy of Malaysia
Tourism Office (Tourism Malaysia)
16th Floor, Picadilly Star Building
4th Avenue, Corner 27th Street
Bonifacio Global City (BGC)
1634 Taguig City, Philippines
Tel: 00 632 846 2697 • Fax: 00 632 846 1213
E-mail: mtplib.manila@tourism.gov.my

RUSSIA

Moscow

c/o Embassy of Malaysia
Mosfilmovskaya Ulitsa 50
Moscow 117192, Russian Federation
Tel: 00 7 495 933 5748 / 5747
Fax: 00 7 495 933 5749
E-mail: mtplib.moscow@tourism.gov.my
Website: www.tourismmalaysia.ru

SAUDI ARABIA

Jeddah

2nd Floor (Upper Parking), Mega Business Centre
Serafi Mega Mall, Tahlia Street
c/o Consulate General of Malaysia (Tourism Section),
P. O. Box 593, 21421 Jeddah
Kingdom of Saudi Arabia
Tel: 00 966 12 286 7333 • Fax: 00 966 12 286 7444
E-mail: mtplib.jeddah@tourism.gov.my

SINGAPORE

#01-01B/C/D, No. 80, Robinson Road
Singapore 068898
Tel: 00 69 6532 6321 / 6351 • Fax: 00 69 6535 6650
E-mail: mtplib.singapore@tourism.gov.my

SOUTH AFRICA

Johannesburg

Ground Floor, Building 5, Commerce Square
No. 39, Rivonia Road, Sandhurst
Johannesburg, South Africa
P.O. Box 1125, Saxonwold 2132
Tel: 00 27 11 268 0292 / 0295
Fax: 00 27 11 268 0296
E-mail: mtplib.johannesburg@tourism.gov.my

SWEDEN

Stockholm

Stureplan 2, 4tr, 11435 Stockholm, Sweden
Mailing address:
Box 3602, 10359 Stockholm, Sweden
Tel: 00 46 8 249 900 • Fax: 00 46 8 242 324
E-mail: mtplib.stockholm@tourism.gov.my
Website: www.malaysia.se

TAIWAN

Taipei

Suite C, 8th Floor, Hung Tai Centre
170 Tun Hwa North Road, Taipei, Taiwan
Tel: 00 88 62 2514 9704 / 9734
Fax: 00 88 62 2514 9973
E-mail: mtplib.taipei@tourism.gov.my
Website: www.promotemalaysia.com.tw

THAILAND

Bangkok

Unit 1, 3rd Floor, Zuellig House
1-7, Silom Road, Bangrak
Bangkok 10500, Thailand
Tel: 00 662 636 3380 - 3 • Fax: 00 662 636 3384
E-mail: mtplib.bangkok@tourism.gov.my
Website: www.sawasdeemalaysia.com

TURKEY

Istanbul

Harman Sokak, Hamanci Giz Plaza, No.5, Floor:20
34394 Esentepe, Sisli, Istanbul, Turkey
Tel: 00 902 12 284 4436 • Fax: 00 902 12 284 4437

UNITED ARAB EMIRATES

Dubai

Lot 3, Ground Floor (facing Zabeel Road)
Al Safaena Building, Oud Mehta, Near Lamcy Plaza
PO Box 124096, Dubai, United Arab Emirates
Tel: 00 971 4337 7578 / 7579
Fax: 00 971 4335 3318
E-mail: mtplib.dubai@tourism.gov.my

UNITED KINGDOM

London

57 Trafalgar Square, London WC2N 5DU
United Kingdom
Tel: 00 44 2 079 307 932 • Fax: 00 44 2 079 309 015
E-mail: info@tourism-malaysia.co.uk

UNITED STATES OF AMERICA

Los Angeles

818 West 7th Street, Suite 970, Los Angeles, CA 90017
United States of America
Tel: 00 1 213 689 9702 • Fax: 00 1 213 689 1530
E-mail: mtplib.la@tourism.gov.my
Website: www.tourismmalaysiausa.com

New York

120 East 56th Street, 15th Floor
New York, NY 10022, United States of America
Tel: 00 1 212 754 1113 • Fax: 00 1 212 754 1116
E-mail: mtplib@aol.com
Website: www.tourismmalaysiany.com

VIETNAM

Hanoi

Embassy of Malaysia (Tourism Malaysia Office)
Unit 401, 4th Floor, HCO Building
Melia Centre, 44B Ly Thuong Kiet Street
Hoan Kiem District, Hanoi, Vietnam
Tel: 00 844 3734 3837 / 3938 8464
Fax: 00 844 3734 4679
E-mail: mtplib.hanoi@tourism.gov.my

MARKETING REPRESENTATIVES

BANGLADESH

Dhaka

d/a Malaysian High Commission
in Bangladesh
House No. 19, Road No. 6
Baridhara, Dhaka 1212, Bangladesh
Tel: 00 880 2882 7759 / 7760 / 2885 8394
Fax: 00 880 2882 7761 / 3115

CAMBODIA

Phnom Penh

c/o Embassy of Malaysia
220-222, Preah Norodom Boulevard
Sangkat Tonle Bassac, Khan Chamkarmorn
Phnom Penh, Cambodia
Tel: 00 855 2322 1593 • Fax: 00 855 2322 1594
E-mail: tourismmalaysiaia@online.com.kh

CANADA

1806 - 1111 West Georgia St.
Vancouver, B.C., Canada V6E 4M3
Tel: 00 1 604 689 8899 • Fax: 00 1 604 689 8804
E-mail: mtplib.vancouver@tourism.gov.my /
info@tourismmalaysia.ca
Website: www.tourismmalaysia.ca

CHINA

Chengdu

Level 18, The Office Tower Shangri-La Centre
9 Bingjiang Road (East), Chengdu 610021
People's Republic of China
Tel: 00 8628 6606 5230 • Fax: 00 8628 6606 5231

IRAN

Tehran

Embassy of Malaysia in Tehran
No.6, Changizi St., Alef St.
Mahmoodieh St., Tehran, Iran
P.O.Box 1986673654
Tel: 00 98 21 2621 9055 / 9056
Fax: 00 98 21 2204 6628

IRELAND

Dublin

Level 3A Shelbourne House, Shelbourne Road
Ballsbridge, Dublin 4, Republic of Ireland
Tel: 00 353 1 237 6242 / 6243
E-mail: info@tourism-malasiadublin.com

LAOS

Vientiane

(c/o Embassy of Malaysia)
Nongbone Rd, Phnomai Village
Saisettha Dist, Vientiane, Laos
Tel: 00 856 21 414205-6
00 856 21 262373 (DL)
Fax: 00 856 21 414201 / 262339
E-mail: mtplib.laos@tourism.gov.my /
mtplibvt_laos@yahoo.com

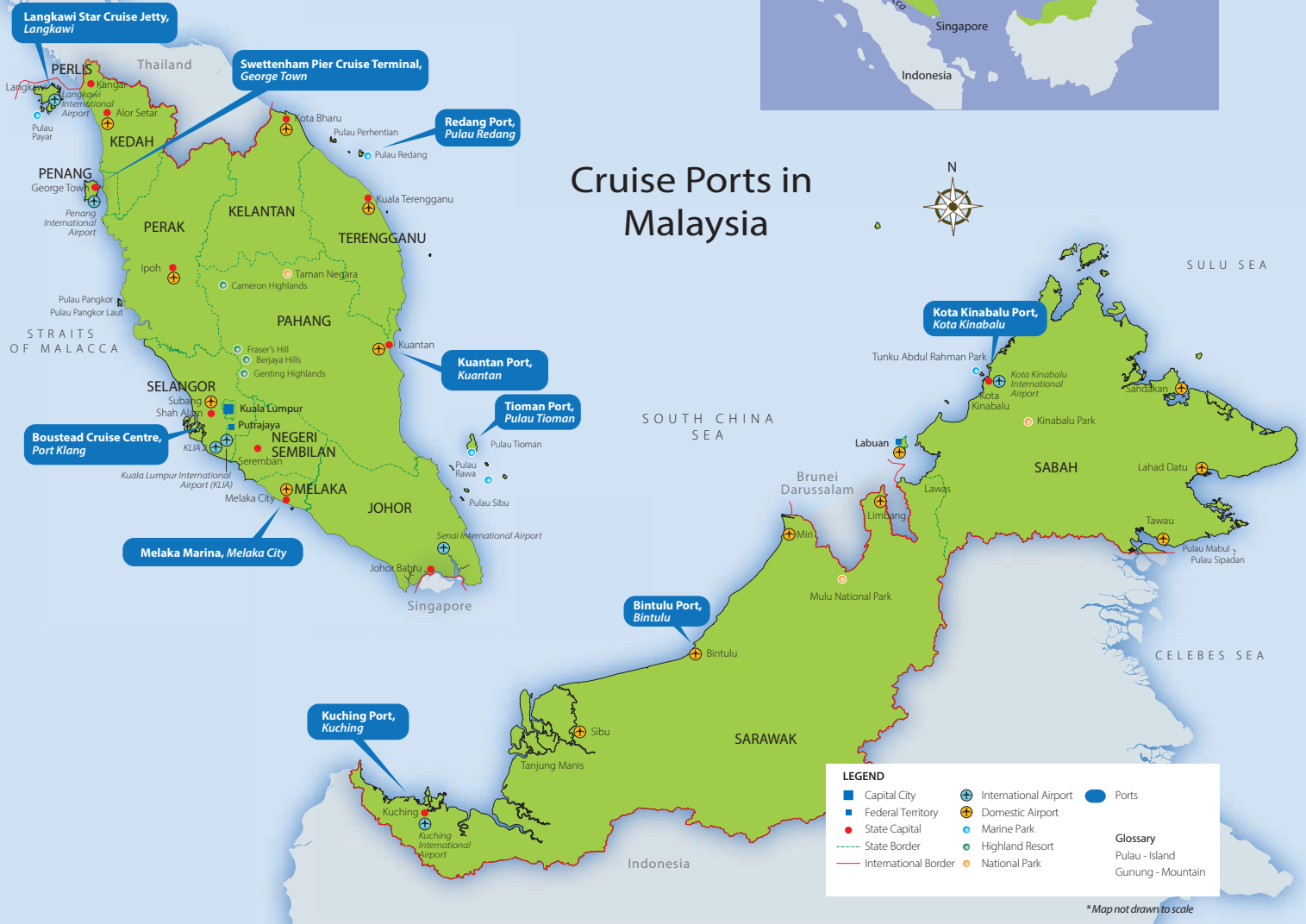
VIETNAM

Ho Chi Minh City

Unit 1208, 12th Floor, Me Linh Point Tower
No. 2 Ngo Duc Ke Street
District 1, Ho Chi Minh City, Vietnam
Tel: 00 84 8 3825 8036 / 3825 8011
Fax: 00 84 8 3825 8037
E-mail: mtplib.hochiminh@tourism.gov.my



Cruise Ports in Malaysia



www.facebook.com/friendofmalaysia



twitter.com/tourismmalaysia

Published by
Tourism Malaysia, Ministry of Tourism and Culture, Malaysia

Your Free Copy



ALL RIGHTS RESERVED. No portion of this publication may be reproduced in whole or part without the written permission of the publisher. While every effort has been made to ensure that the information contained herein is correct at the time of publication, Tourism Malaysia shall not be held liable for any errors, omissions or inaccuracies which may occur.

PCD (English) / IH / KP
March 2016 (0316)

(TRAFFICKING IN ILLEGAL DRUGS CARRIES THE DEATH PENALTY)